







# REGIONAL MAP

◀ ENJOY OUR ROADSIDE DISTRACTIONS

◀ EXPLORE IDAHO PARKS!




- ◀ Coeur d'Alene Parkway State Park
- ◀ Farragut State Park
- ◀ Heyburn State Park
- ◀ McCroskey State Park
- ◀ Coeur d'Alene's Old Mission State Park
- ◀ Priest Lake State Park
- ◀ Round Lake State Park
- ◀ Trail of the Coeur d'Alenes State Park

## SCENIC DRIVES

-  ◀ International Selkirk Loop & Wild Horse Trail Scenic Byway  
888-823-2626
-  ◀ Pend Oreille Scenic Byway  
800-800-2106
-  ◀ Panhandle Historic Rivers Passage Scenic Byway  
800-800-2106
-  ◀ Lake Coeur d'Alene Scenic Byway  
877-782-9232
-  ◀ St. Joe River Scenic Byway  
208-245-3563
-  ◀ White Pine Scenic Byway  
208-245-3563

For additional information,  
go to [visitidaho.org/things-to-do/state-parks-byways](http://visitidaho.org/things-to-do/state-parks-byways)

## SKI AREAS

-  ◀ Schweitzer Mountain Resort  
[schweitzer.com](http://schweitzer.com)
-  ◀ Lookout Pass Ski & Recreation Area  
[skilookout.com](http://skilookout.com)
-  ◀ Silver Mountain Ski, Golf & Water Park Resort  
[silvermt.com](http://silvermt.com)

[skiidaho.us](http://skiidaho.us)

