










REGIONAL MAP

◀ ENJOY OUR ROADSIDE DISTRACTIONS

◀ EXPLORE IDAHO PARKS!





- ◀ Bruneau Dunes State Park
- ◀ Eagle Island State Park
- ◀ Lake Cascade State Park
- ◀ Lucky Peak State Park
- ◀ Ponderosa State Park
- ◀ Three Island Crossing State Park

SCENIC DRIVES

-  ◀ Hells Canyon Scenic Byway
208-549-4200
-  ◀ Payette River Scenic Byway
208-634-0700
-  ◀ Ponderosa Pine Scenic Byway
208-727-5013
-  ◀ Wildlife Canyon Scenic Byway
208-462-3241
-  ◀ Lower Payette River Heritage Byway
208-642-2362
-  ◀ Snake River Canyon Scenic Byway
208-454-0087
-  ◀ Western Heritage Historic Byway
208-922-9254
-  ◀ Owyhee Uplands Back Country Byway
208-384-3300
-  ◀ Main Oregon Trail Back Country Byway
208-384-3300

For additional information,
go to [visitidaho.org/things-to-do/
state-parks-byways](http://visitidaho.org/things-to-do/state-parks-byways)

SKI AREAS

-  ◀ Brundage Mountain Resort
brundage.com
-  ◀ Payette Lakes—Little Ski Hill
littleskihill.org
-  ◀ Tamarack Resort
tamarackidaho.com
-  ◀ Bogus Basin Mountain Recreation Area
bogusbasin.org

skiidaho.us

